















KNOWN AERIAL FLIGHT HAZARD MAP - FAA Sectional Prescott National Forest



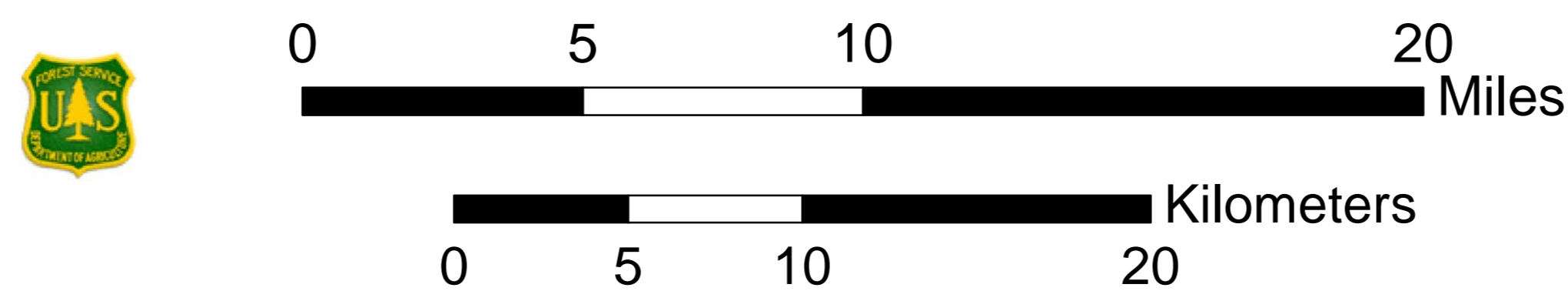
- | | | |
|---|---|--|
|  MILITARY TRAINING ROUTE(VR) |  MAIN HIGHWAY |  HOSPITAL |
|  MILITARY TRAINING ROUTE(IR) |  SECONDARY ROAD |  HANGGLIDING SITE |
|  TRANSMISSION LINE |  VERDE RIVER | |
|  FIRE LOOKOUT |  LAKE / STOCK TANK | |
|  TOWER |  WILDERNESS | |
|  SMOKESTACK |  US Forest Service | |

Attention: Mobile Application Users



DISCLAIMER: The USDA Forest Service attempts to use the most current and complete data available. GIS data and product accuracy may vary. They may be developed from sources of differing accuracy, accurate only at certain scales, based on modeling or interpretation, incomplete, or under revision. Using GIS products for purposes other than for those which they were created may yield inaccurate or misleading results. The Forest Service reserves the right to correct, update, modify, or replace GIS products without notification. This map displays only KNOWN hazards, and not all hazards were known at the time this map was produced. The Forest Service assumes no responsibility for the interpretation or application of this data by others.

DATE: March 24th, 2015
PNF GIS



GeoPDF map files available at Aviation Operations | Prescott Dispatch Center Website - Select GeoPDF Maps tab:
<http://gacc.nfc.gov/swco/azpdc/operations/aircraft.php>